
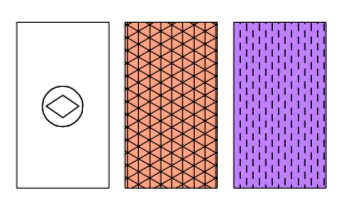



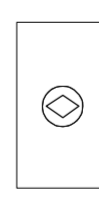

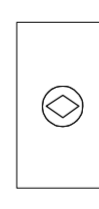

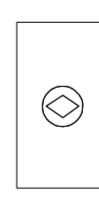








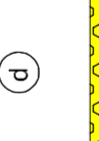





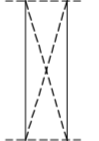


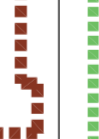

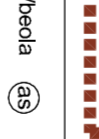
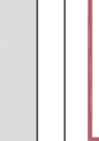







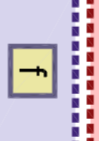

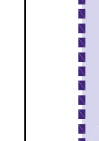


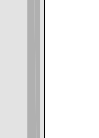
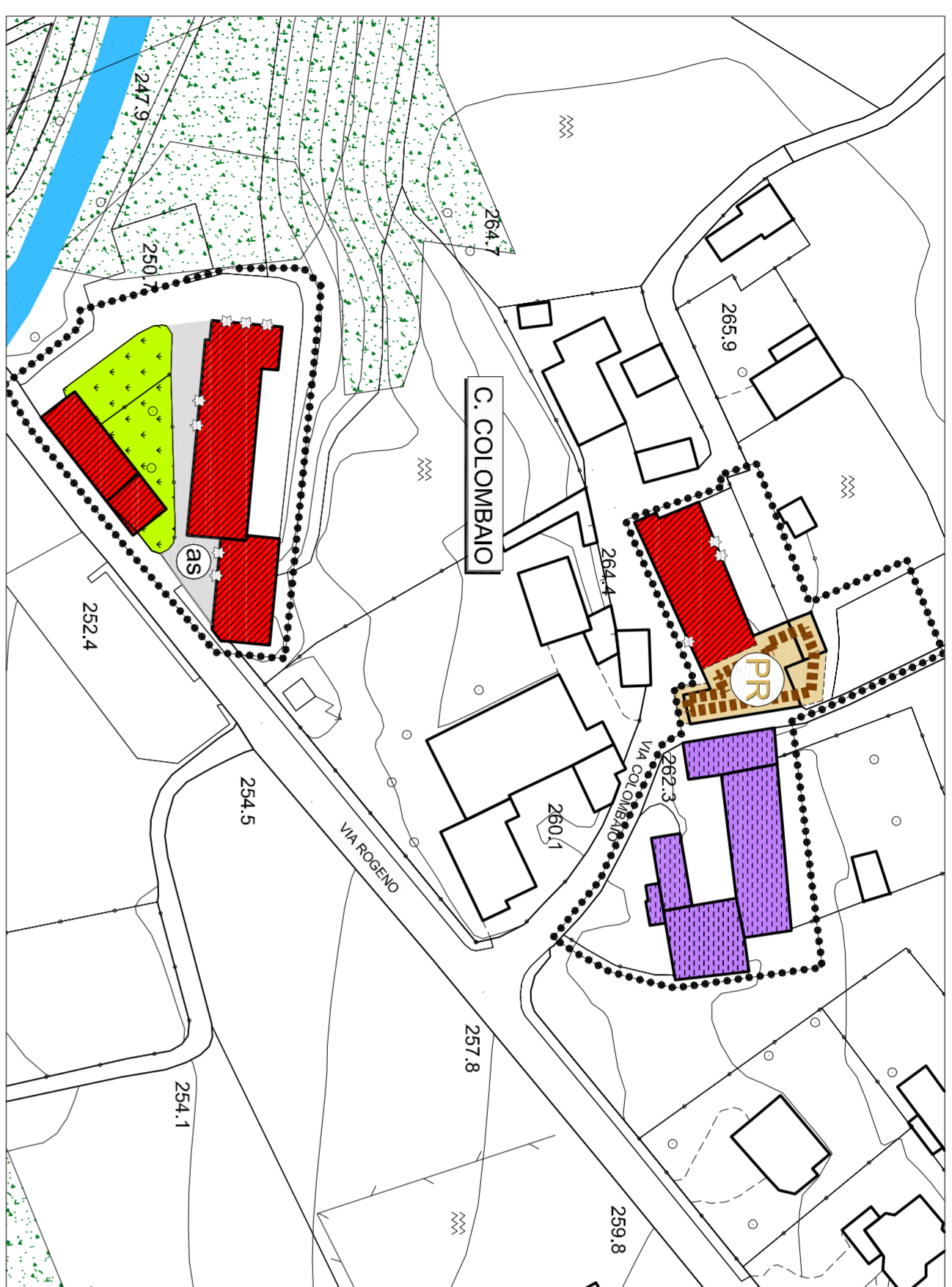


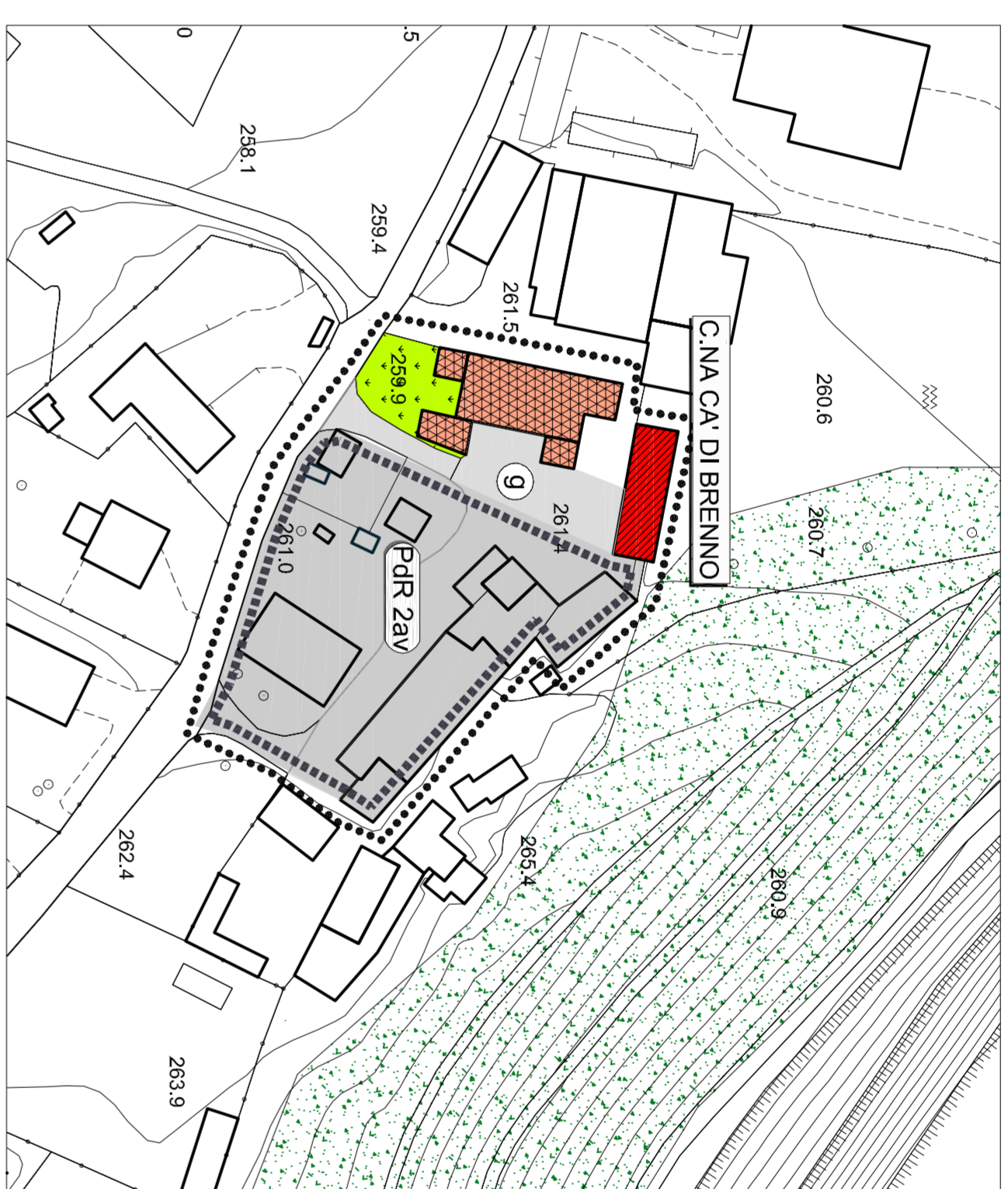
**LEGENDA**

**destinazione d'uso dell'edificazione**

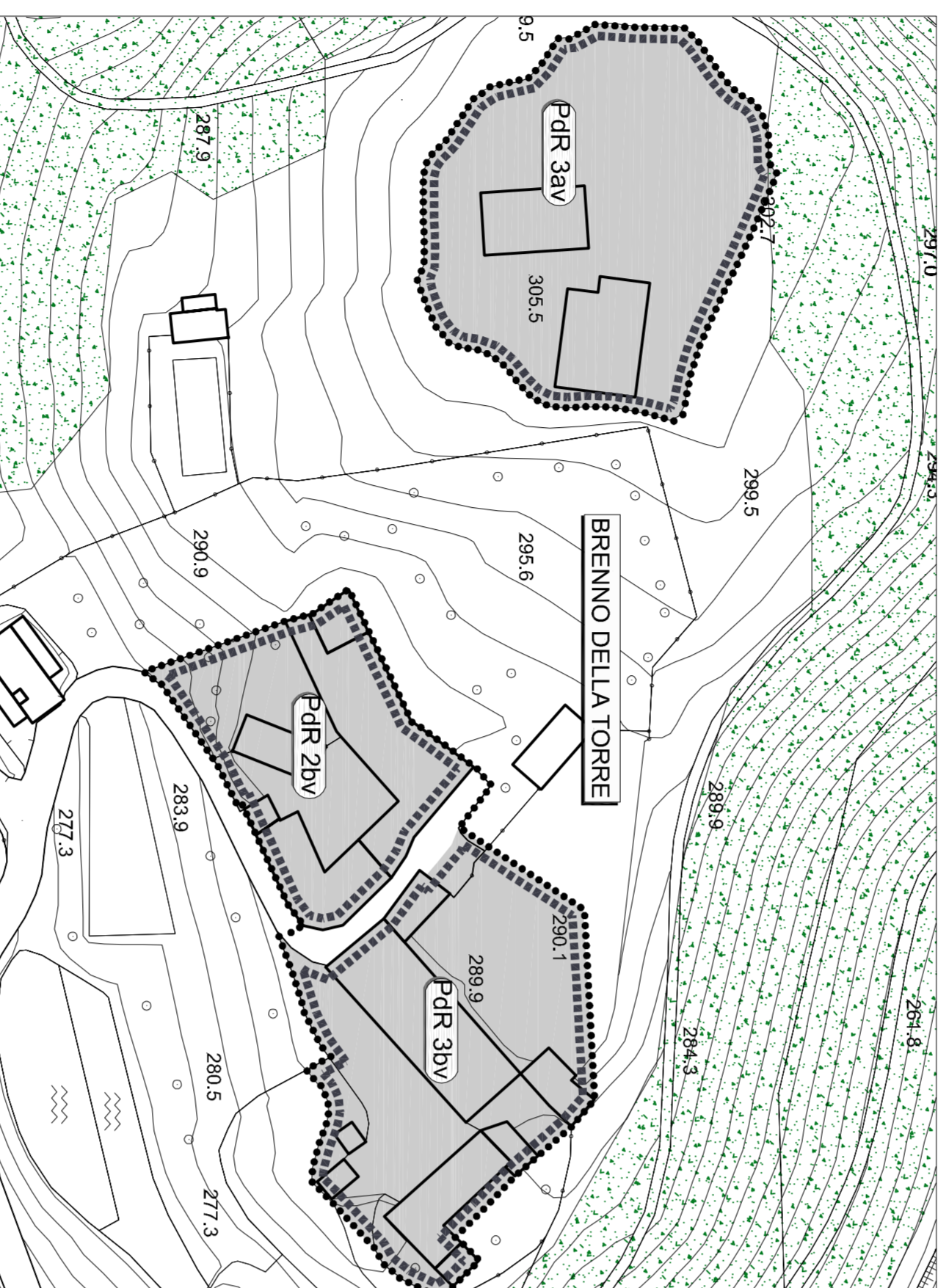
	Delineazione centro storico		edifici rurali dispersi
	residenza		accessori: ripostigli - box - magazzini - depositi
	d - dimessa		lavori in corso
	attività commerciale - terziaria		
	attività produttiva		
<b>attività commerciale - terziaria</b>			
	uffici professionali - uffici		banca
	bar - ristoranti - pizzerie		generi diversi
	alimenti		ex attività commerciale
<b>edificio ed attrezzature di uso pubblico</b>			
	parcheggio		chiesa
	veicolo		box piano terra
	pozzo		box interrato
	altre attrezzature ellittiche		Torre (Camisucca - Brenno - Treppe)
	porticati e anfori di accesso ai corsi		altre attrezzature ospedaliere
	orti e giardini		altre attrezzature di interesse comunale
	caerene storiche		ambito villa con parco storico
	pavimentazioni		villie storiche
	giardini di pregio ambientale		asfalto
	Plani di Recupero in attuazione Norme Speciali		terrazzamenti
			san pietro
			elementi storici di valore ambientale
			Plani di Recupero in attuazione Norme Speciali
			Plani di Recupero scelti a norma puntuale



CASCINA COLOMBAIO



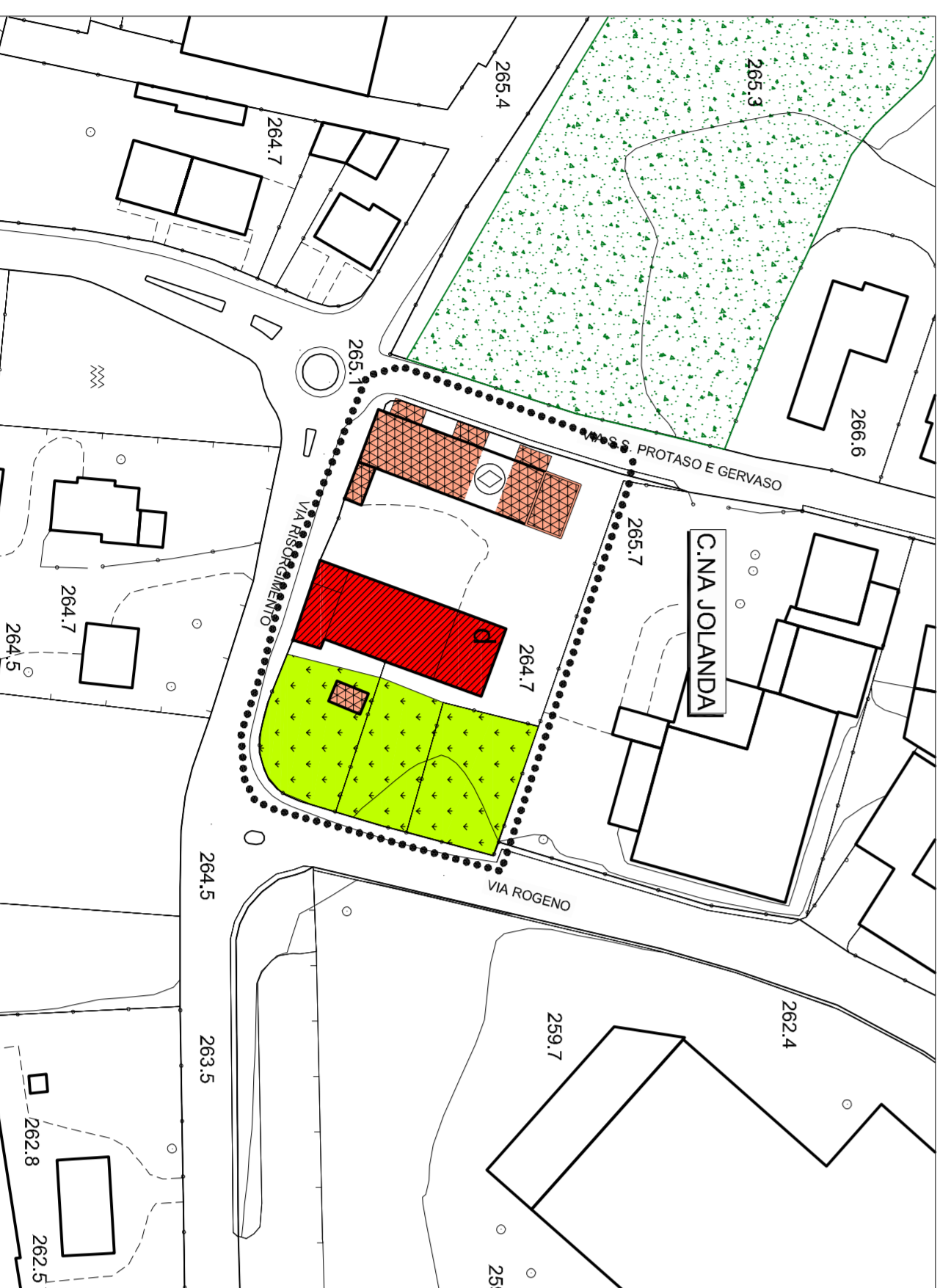
CASCINA CA' DI BRENNO



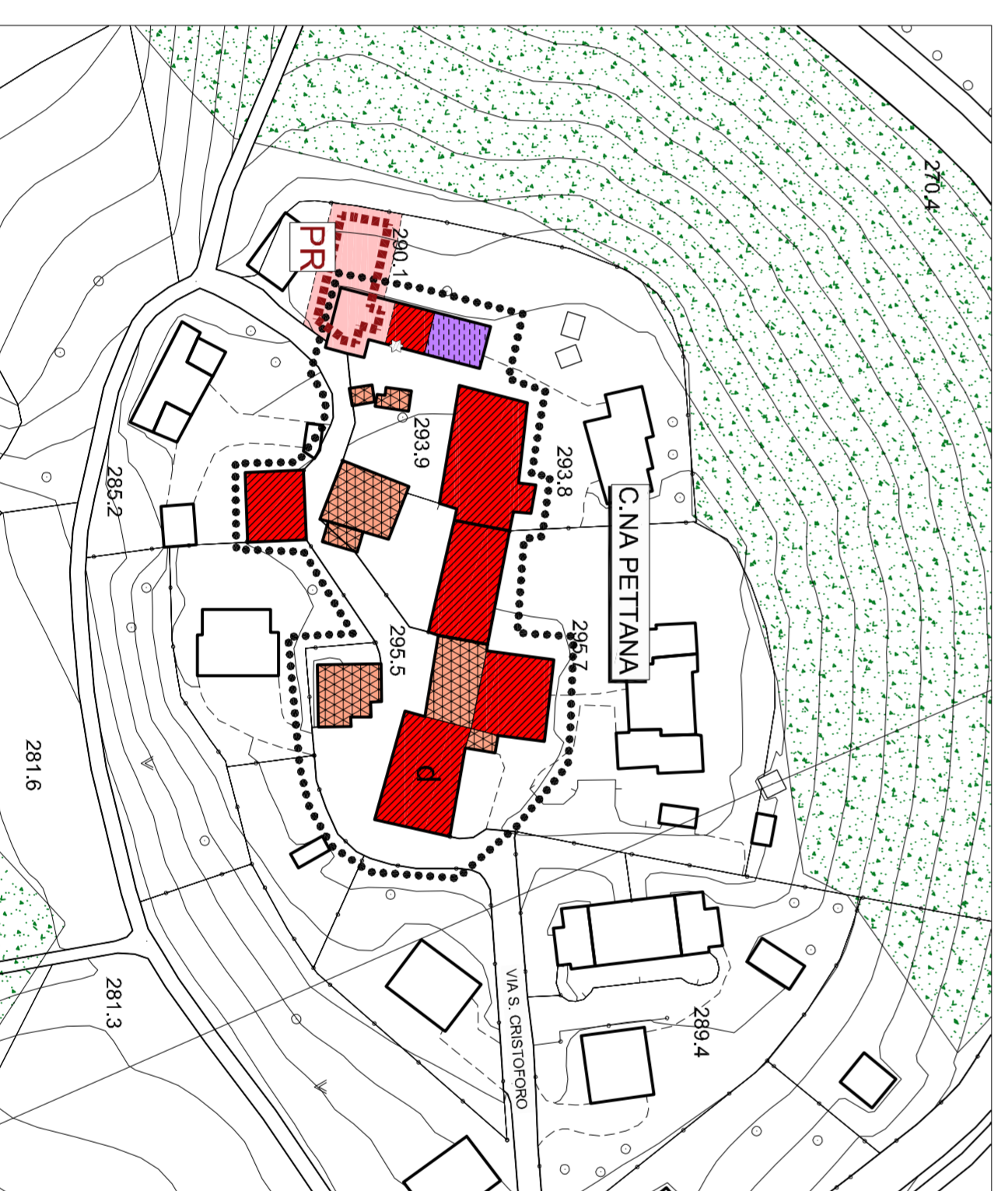
BRENNO DELLA TORRE



SAN LUIGI



CASCINA JOLANDA



CASCINA PETTANA



**PIANO DI GOVERNO DEL TERRITORIO  
VARIANTE GENERALE**

**tavola  
6.1c**  
scala 1:1.000

**ANALISI TERRITORIALE  
CENTRO STORICO  
Destinazioni d'uso**

adozione delibera	C. C. n°	del	2018
approvazione delibera	C. C. n°	del	2018

Il tecnico: **dot. Arch. Mariolina Spini**  
Il sindaco: **sig.ra Silvana Panzani**  
Resp. Edilizia Priv. Urbanistica: **Geom. Emma Tarvo**

collaboratore  
Arch. Stefano  
Tutti le informazioni sono fornite, secondo le conoscenze in possesso del redattore, e non costituiscono né consigli, né garanzie.  
Data: Arch. Mariolina Spini - Lambrogo (CO) - Via C. Bionelli, n° 19 - tel. 031/3990232 - fax 031/3992139 - mail: [edem@subalp.gov.it](mailto:edem@subalp.gov.it)